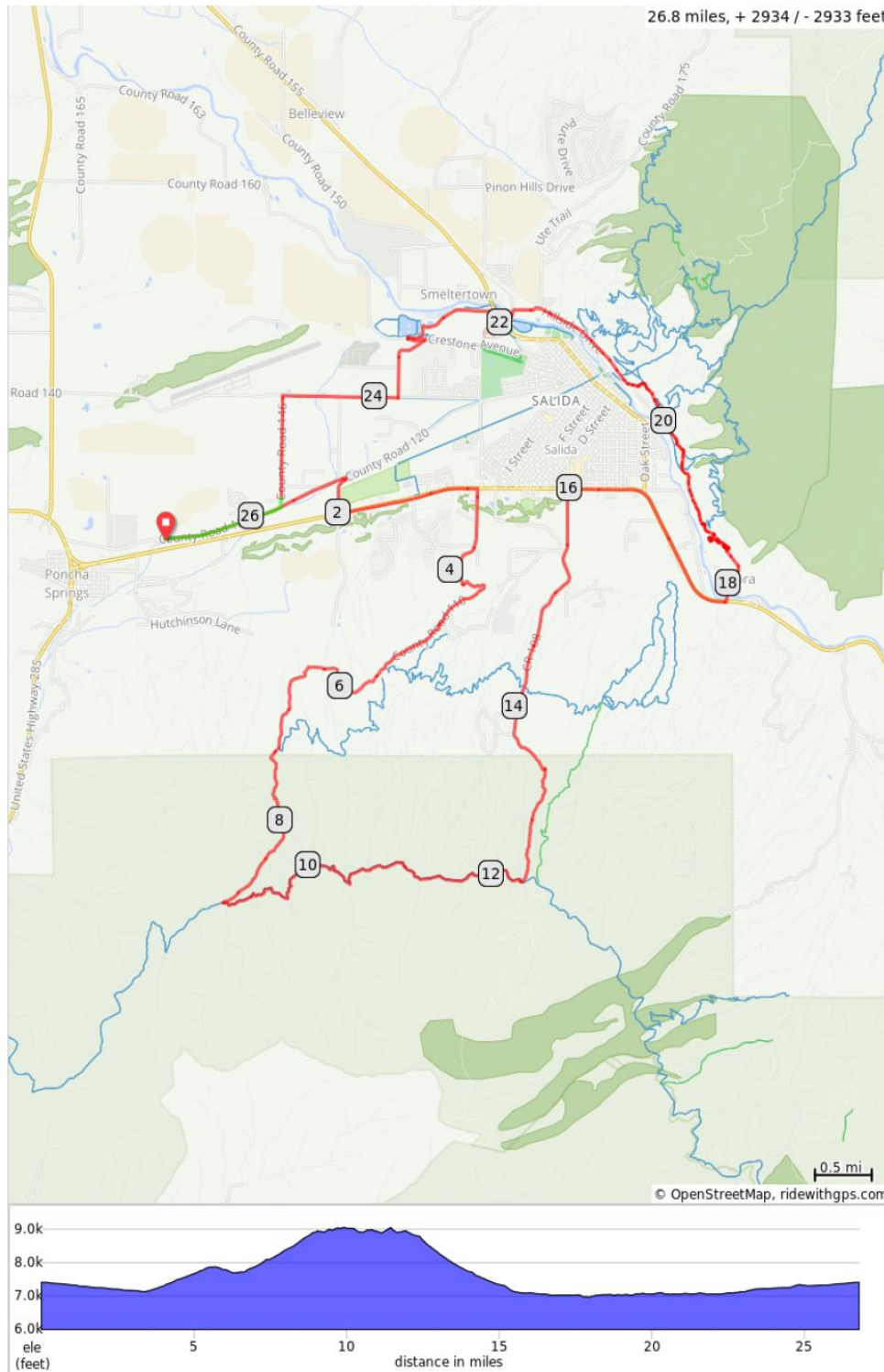


WARM - UP / Short Loops

Warm Up Loop 27 Mile Total - Short Singletrack RAINBOW Trail - Counter-Clockwise



Warm Up loop from From Hwy 50 in Town up Sand Gulch to a short portion of the Rainbow Trail. Over the Arkansas River to behind Salida. Return to Fairgrounds, Green is both directions. A, B & C riders ?

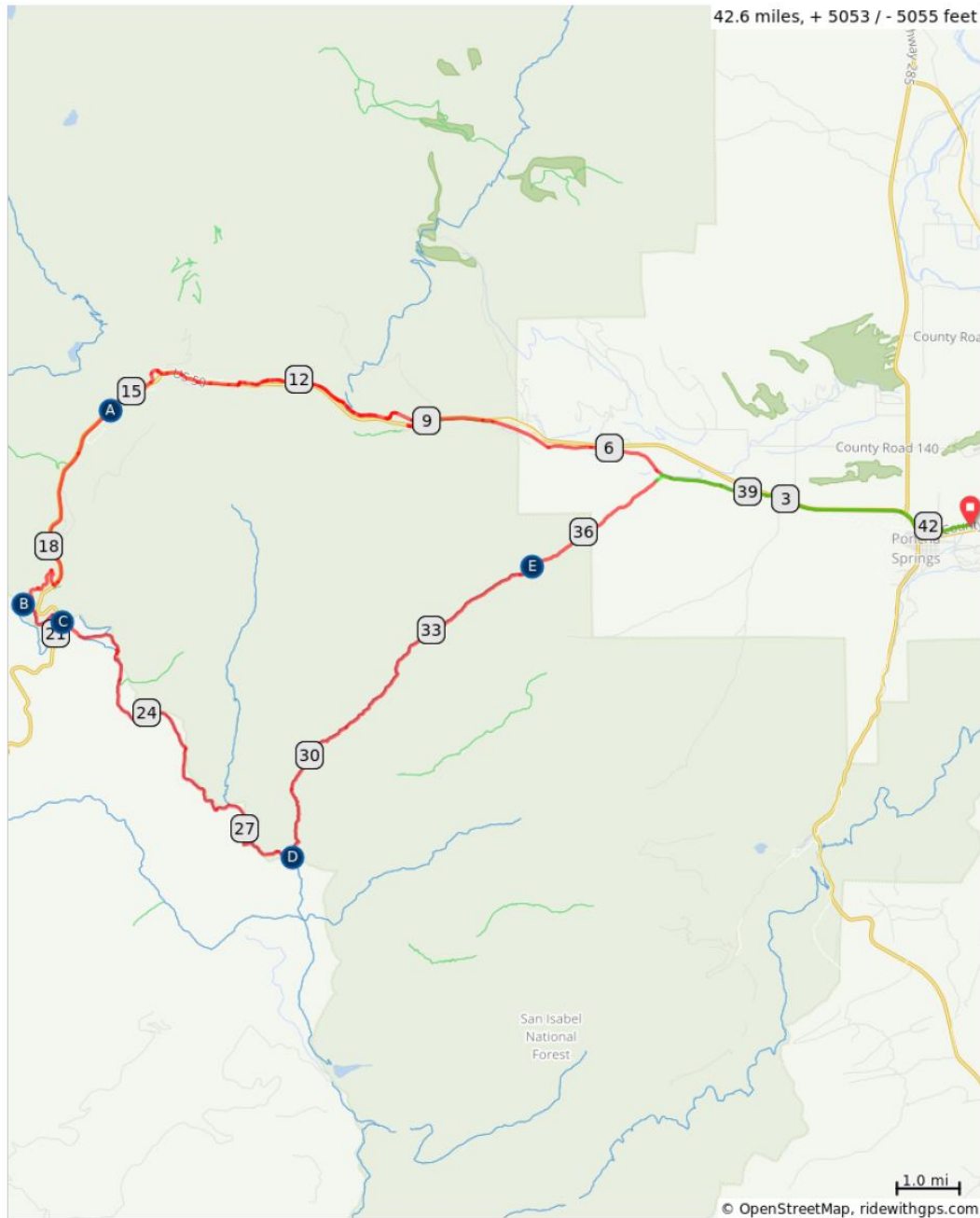


Warm Up Loop 'A' Singletrack 42 Miles



Fairgrounds, through Maysville. U-Turn on Old RR Line, then Hwy 50 to Garfield, Old RR From Garfield to Hwy 50. Past Ski Monarch. Old Monarch Pass to CDT. Monarch Pass to CDT to Greens Creek Trail back to Fairgrounds.

A. Right on Hwy 50 Fast Traffic	D. Greens Creek Trailhead. Shelter
B. CDT TRAILHEAD	E. Trail Ends Stay Left
C. Monarch Summit	



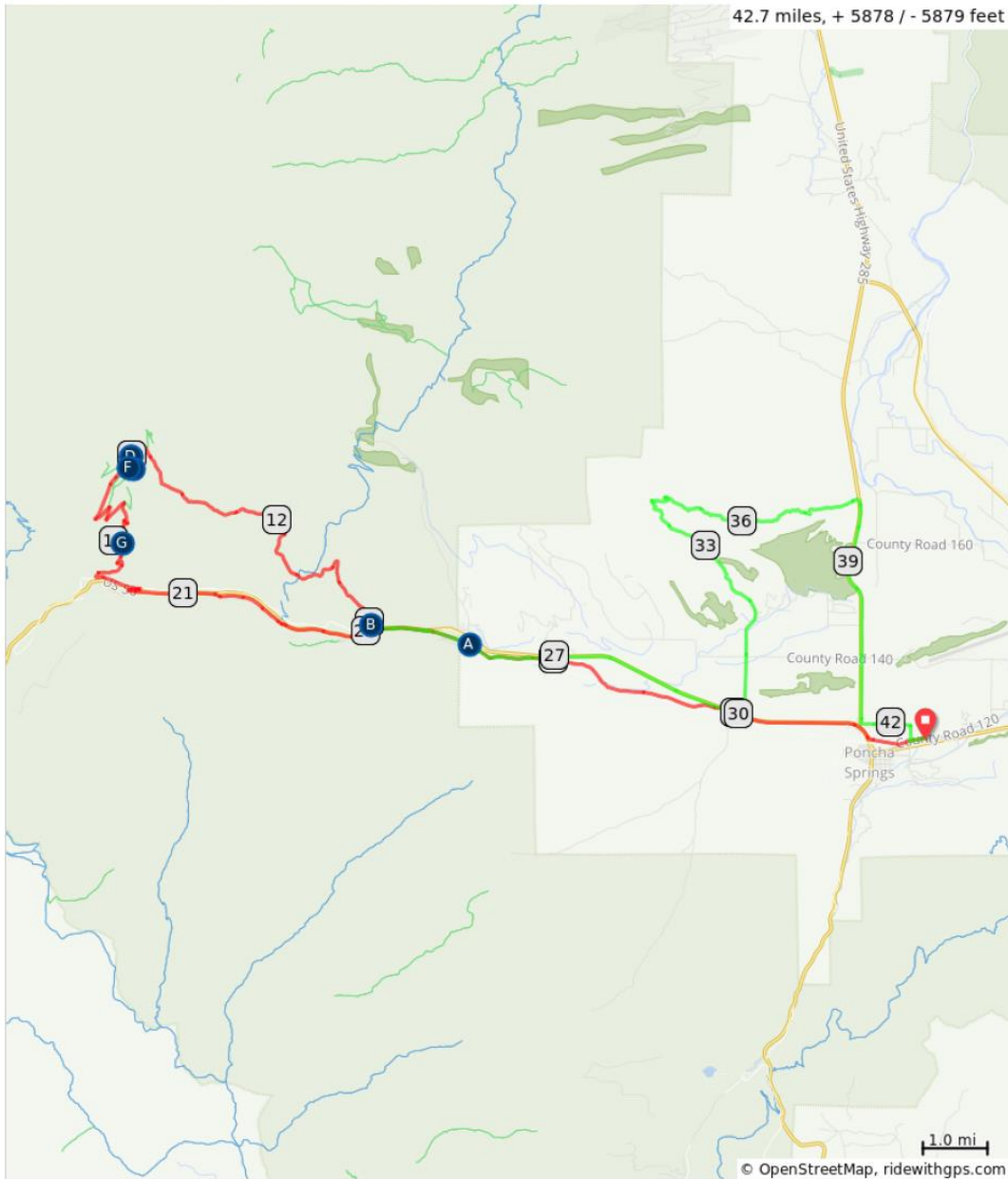
2019 X - Roads

Warm Up 'C' Dual Sport 42 Miles Taylor Gulch to Mt Shavano



Fairground through Maysville to Taylor Gulch Summit. Old Mining Road to maintained Mining Road to Garfield and Hwy 50. Return thru Maysville then ride below Mt Shavano to Gulch Rd. Hwy 285 back to Fairgrounds

A.	Maysville	E.	View Overlook
B.	CR 224 to Taylor Mtn	F.	Summit Taylor Gulch
C.		G.	Old Mine Infrastructure
D.	Historic Miners Cabin		



2019 X- Roads

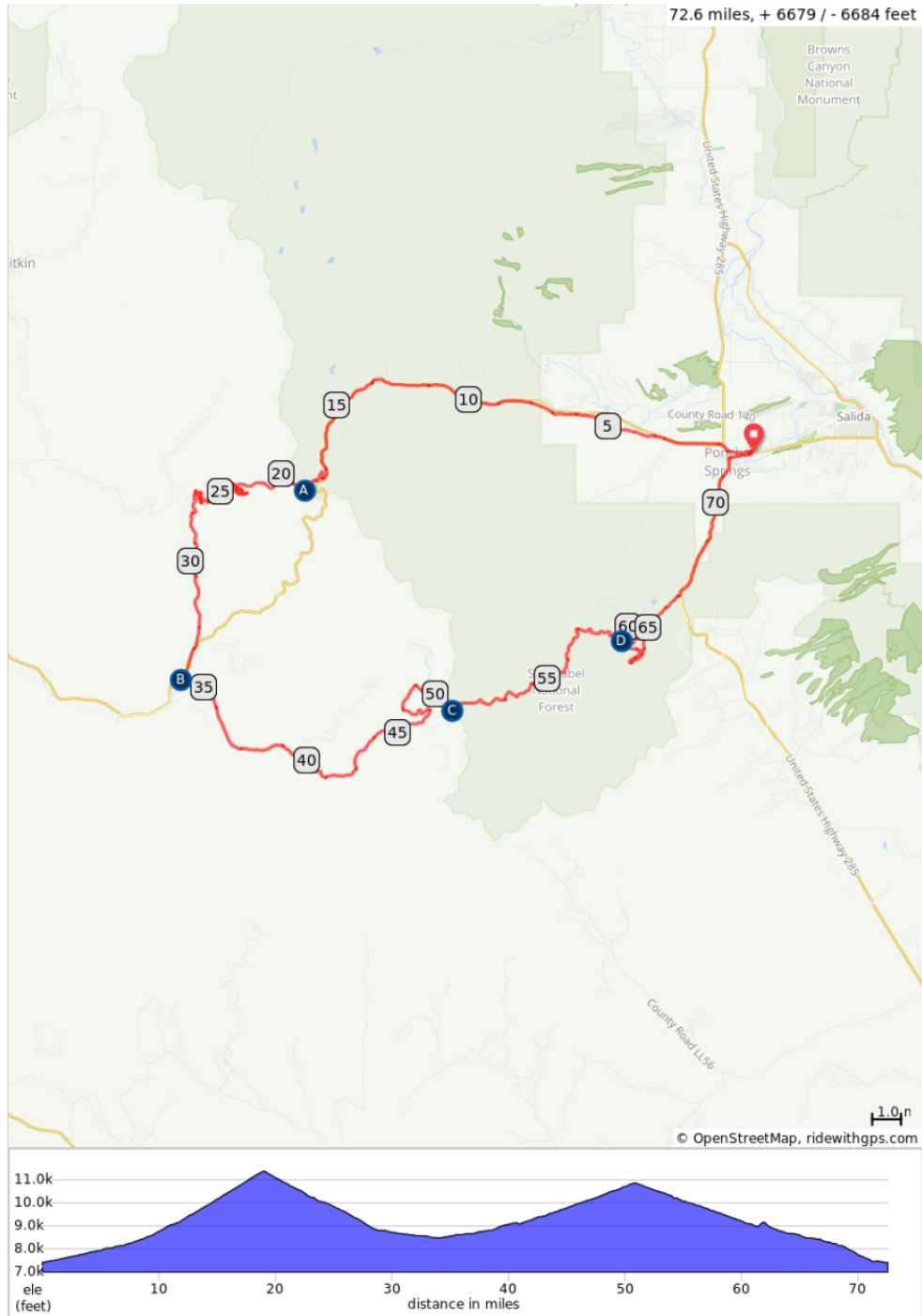
ADV Warm Up Loop

Warm Up Loop ADV 72 Miles Old Monarch Pass to Marshall Pass



Fairgrounds to Maysville. Hwy 50 Past Ski Monarch to Old Monarch Pass Summit. To Hwy 50 and Sargents / Marshall Pass Road. Marshall Pass Summit to O'Haver Lake. To Shirley. Poncha Pass and Hwy 285 back to Fairgrounds.

A. Old Monarch Pass Summit	C. Marshall Pass Summit
B. Tomichi Creek Trading Post, Sargents	D. O'Haver Lake Fishing



Drive to Carnage Canyon and Park for this Loop in 4 Mile

Warm-up 35 mile 'A' Loop 4 Mile OHV area



Chinamans Gulch. Triad Ridge. Sandwashes. 2 Track. Flowing ATV Trail. Ruby Mtn back to Carnage Cyn. Route is basically clockwise from Carnage Canyon.

A.	Park Here	G.	start 185D
B.	Red = Chinamans Gulch	H.	185 D 2 Track
C.	Top of Chinamans Gulch. REST STOP	I.	1434 Quad trail
D.	Start Triad	J.	Left 1434A
E.	Yellow Triad Ridge Clockwise	K.	Left on 300 - End Singletrack
F.	Triad Ridge halfway	L.	Ruby Mountain Campground

