

ADV LOOPS

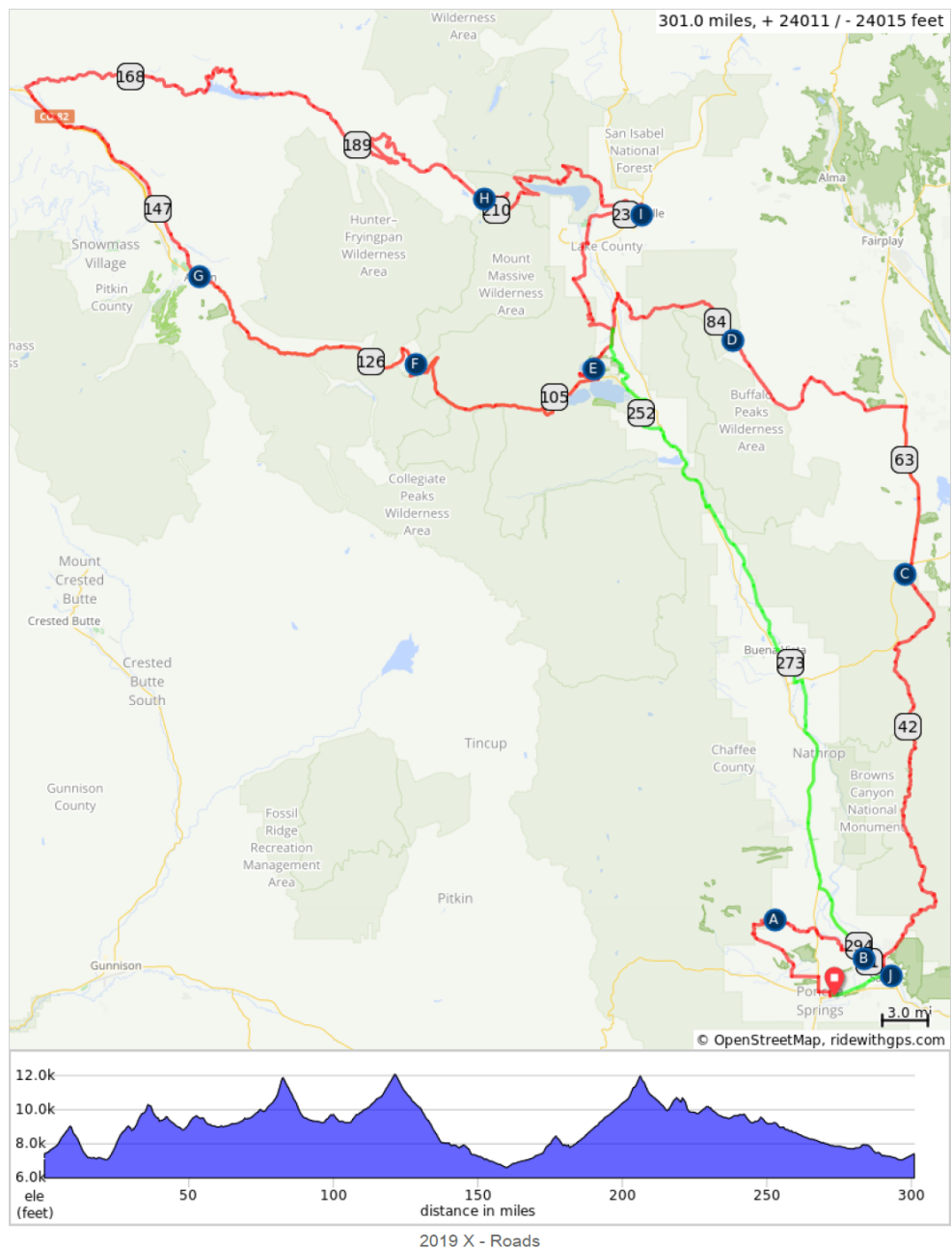
Saturday ADV Loop - Headwaters

ADV Headwaters Salida to Aspen to Leadville



Salida to Aspen to Leadville, VIA Aspen Ridge, Trout Creek Pass, Weston Pass, Twin Lakes, Independence Pass, Aspen, Hagerman Pass. Turquoise Lake, Leadville, Midland RR, Buena Vista. Ride in the Headwaters of the Platte, Colorado and Arkansas Rivers. 60% Off-Road. 3 Passes at 12,000 feet above sea level. Green is Return.

A.	Blanks Cabin	F.	Independence Pass Summit
B.	Smelertown Smokestack	G.	ASPEN FOOD & FUEL
C.	Trout Creek Pass Summit	H.	Hagerman Pass Summit
D.	Weston Pass Summit	I.	LEADVILLE FOOD & FUEL
E.	Mt Elbert Photo Opp	J.	SALIDA - FOOD



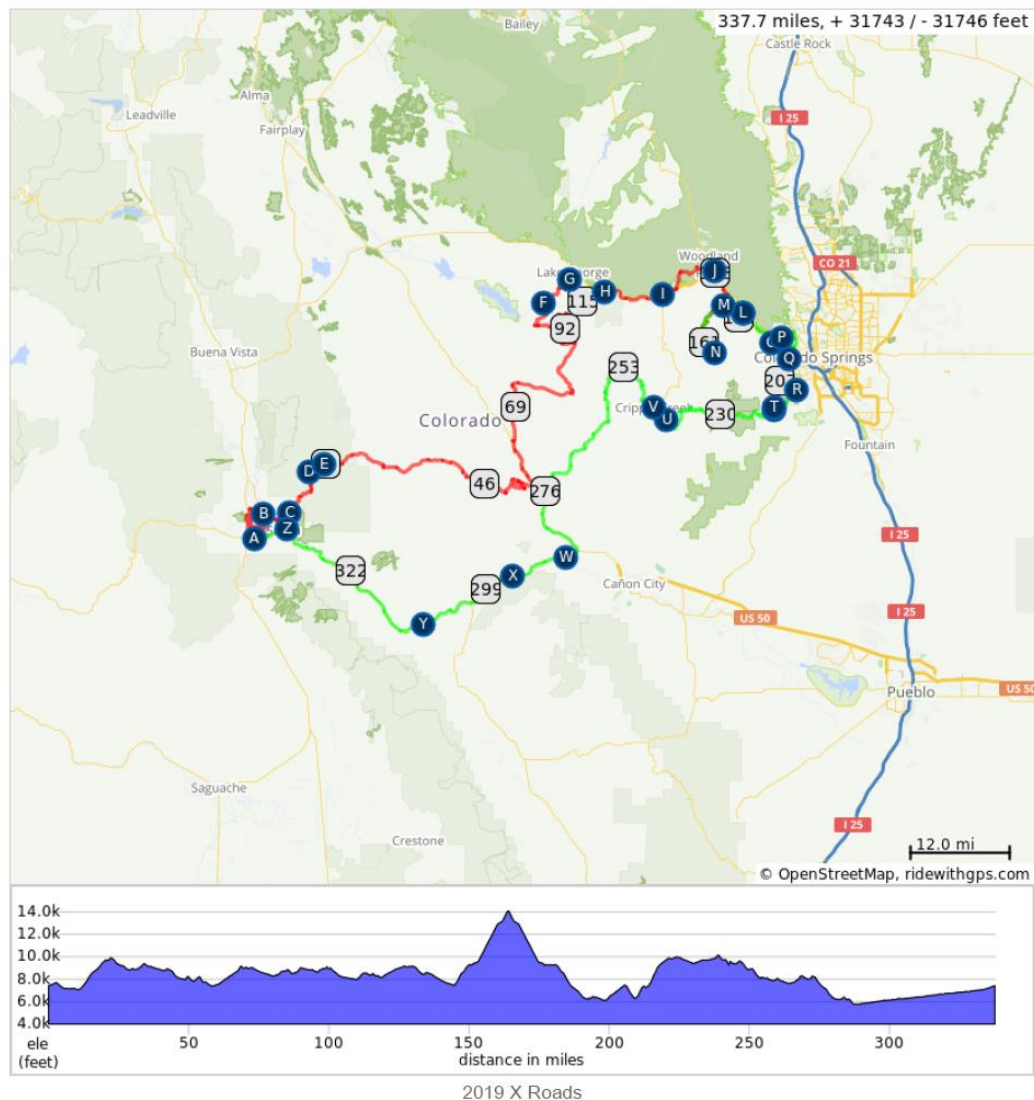
SUNDAY ADV Loop - Pikes Peak

Pikes Peak Summit ADV Loop 330 + Miles



Roundtrip to Pikes Peak Summit. Off-Road to 11 Mile Canyon and the South Platte River. Hwy 24 from Woodland Park to Pikes Peak Summit. Loop thru Garden of the Gods. Offroad Gold Camp Road Old Railroad Line to Cripple Creek & Victor. Backroads to Hwy 50. Arkansas River Canyon to Salida. Red going. Green return

A.	Chaffee County Fairgrounds	L.	Pikes Peak Highway Toll Booth
B.	Arkansas River	M.	Crystal Lake Photo Opp
C.	Ute Trail - Start Dirt	N.	Pikes Peak Summit
D.	Old Granite Quarry - Continental Divide Photo Opp	O.	Manitou Springs - Food
E.	Summit Ute Trail / County Line	P.	Garden of the Gods
F.	11 Mile Canyon - Old Railroad Line	Q.	Gold Camp Road - Old Railroad Line
G.	11 Mile Canyon Park Gate	R.	Stagecoach Road to Cripple Creek
H.	Florissant	S.	Resume Gold Camp Road - Old Railroad Line
I.	Ute Pass Hwy 24 Summit	T.	St. Peters Dome (Rock Formation)
J.	Fuel - Woodland Park	U.	Cripple Creek & Victor Gold Mine
K.			



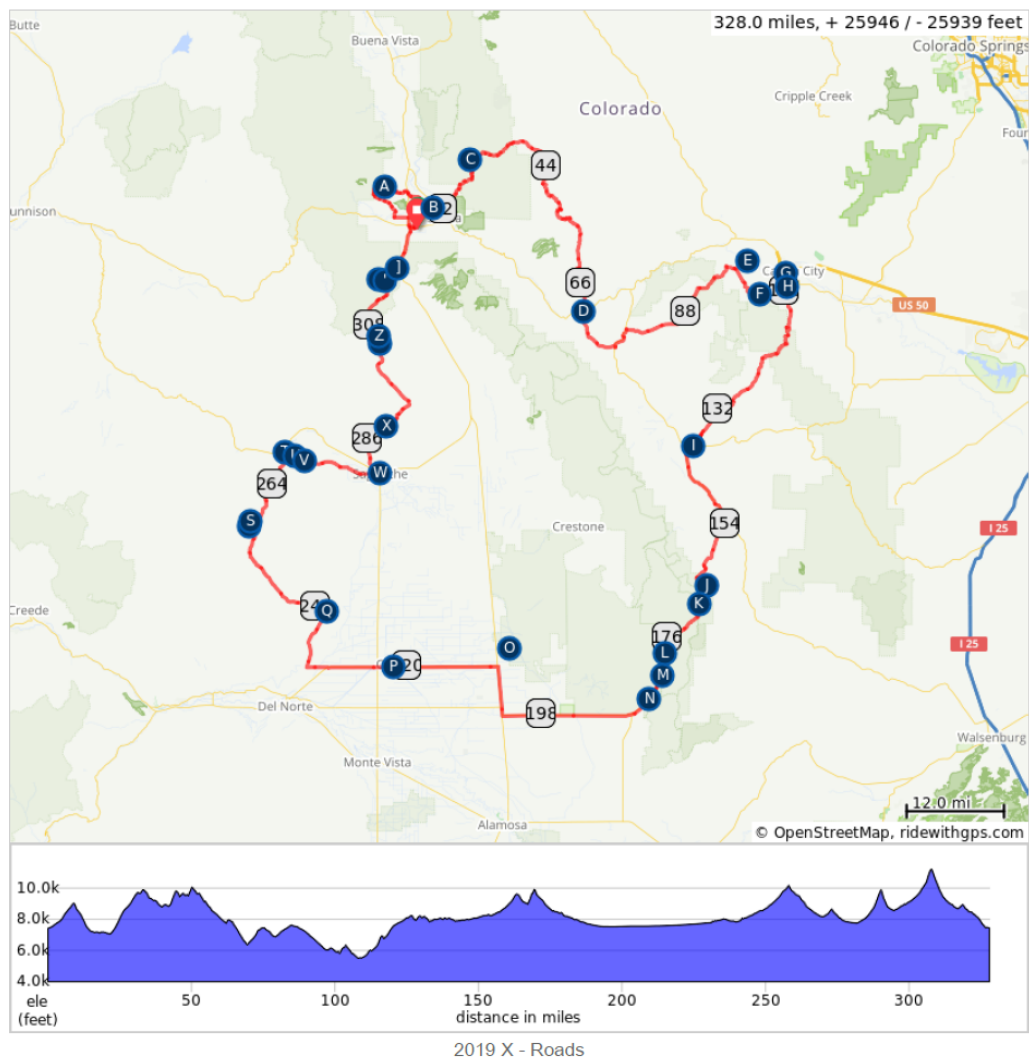
Great Sand Dunes ADV Loop

Great Sand Dunes Loop from Fairgrounds and back. 328 mile ADV Loop. Over 50% Off-Road



Fun extremely entertaining 328 mile route. More than half off road. 4 available fuel stops. Ride almost to Canon City mostly Off-road. Medano Pass thru Wilderness area into back of Great Sand Dunes. Canero and Ute Passes then return over Otto Mears Tollroad. Knobies recommended thru back of Great Sand Dunes. Multiple passes off-road. Route is Clockwise.

A.	Historic Blanks Cabin Photo Opp	L.	Great Sand Dunes National Park
B.	Historic Smeltertown Smokestack	M.	Great Sand Dunes Visitor Center
C.	Historic Granite Mine Photo Opp	N.	Great Sand Dunes Lodge Food & Fuel
D.	Cotopaxi on the Arkansas River	O.	Great Sand Dunes Hot Springs Pool
E.	Royal Gorge Bridge	P.	Town of Center
F.	Temple Canyon Park	Q.	Historic Church La Garita
G.	Canon City Royal Gorge RR	R.	Rock Formation
H.	Oak Creek Grade	S.	Canero Pass Summit
I.	Silvercliff - Fuel	T.	Hwy 114
J.	Medano Pass	U.	Old Cowtown (Private) Old Stage Stop
K.	Summit Medano Pass		



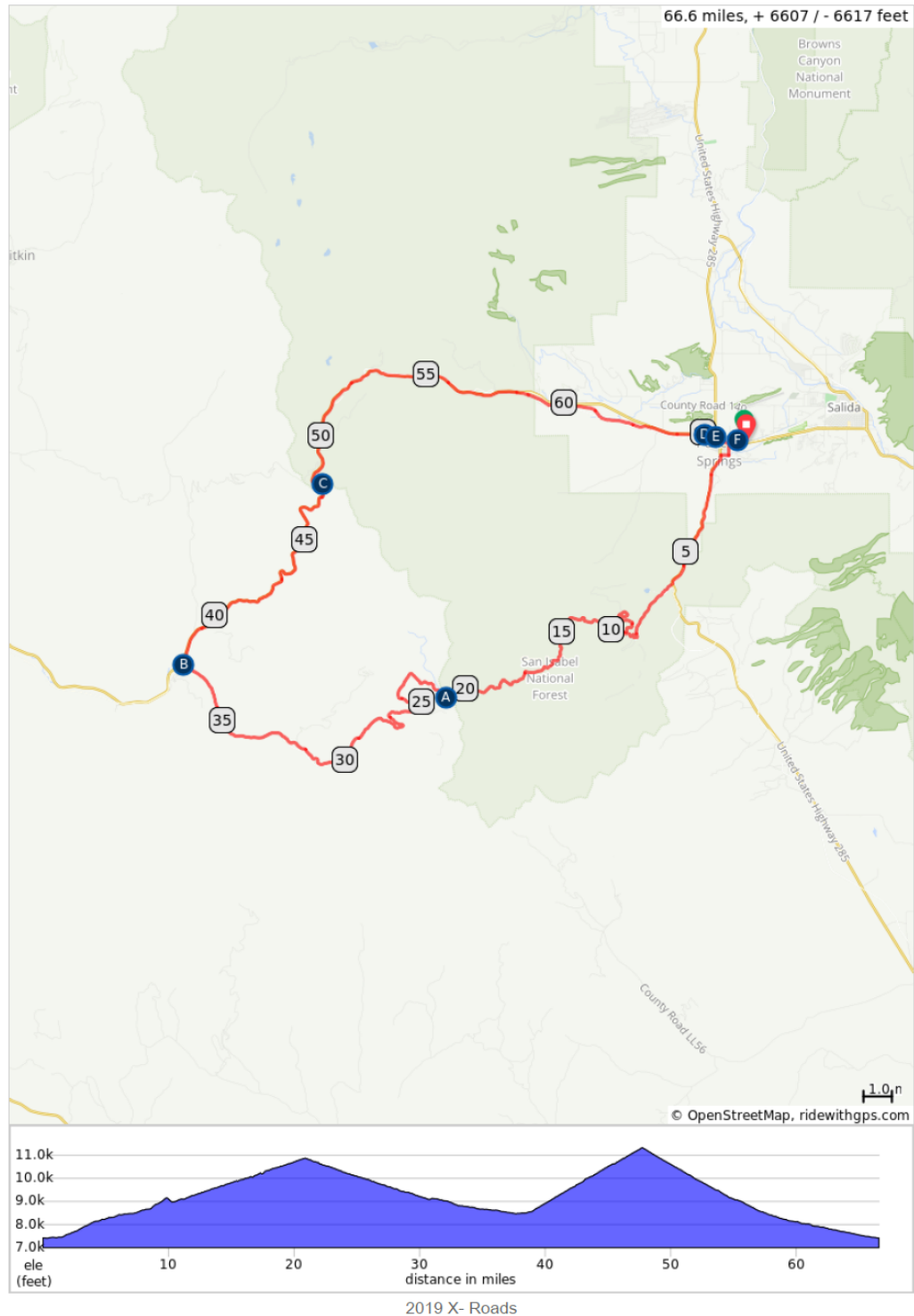
2 Passes ADV Loop

2 Pass ADV Loop 66 Miles O'Haver Lake, Marshall Pass, Sargents, Monarch Pass



Easy Ride up and over Marshall Pass on Old Railroad Grade to Sargents and then up and over Monarch Pass on the twisty pavement. 60% Pavement. Fun Ride

A.	Marsahll Pass Summit	D.	Shell
B.	Tomichi Creek Trading Post	E.	Western Fuel Station
C.	Monarch Pass Summit	F.	Elevation Beer Company



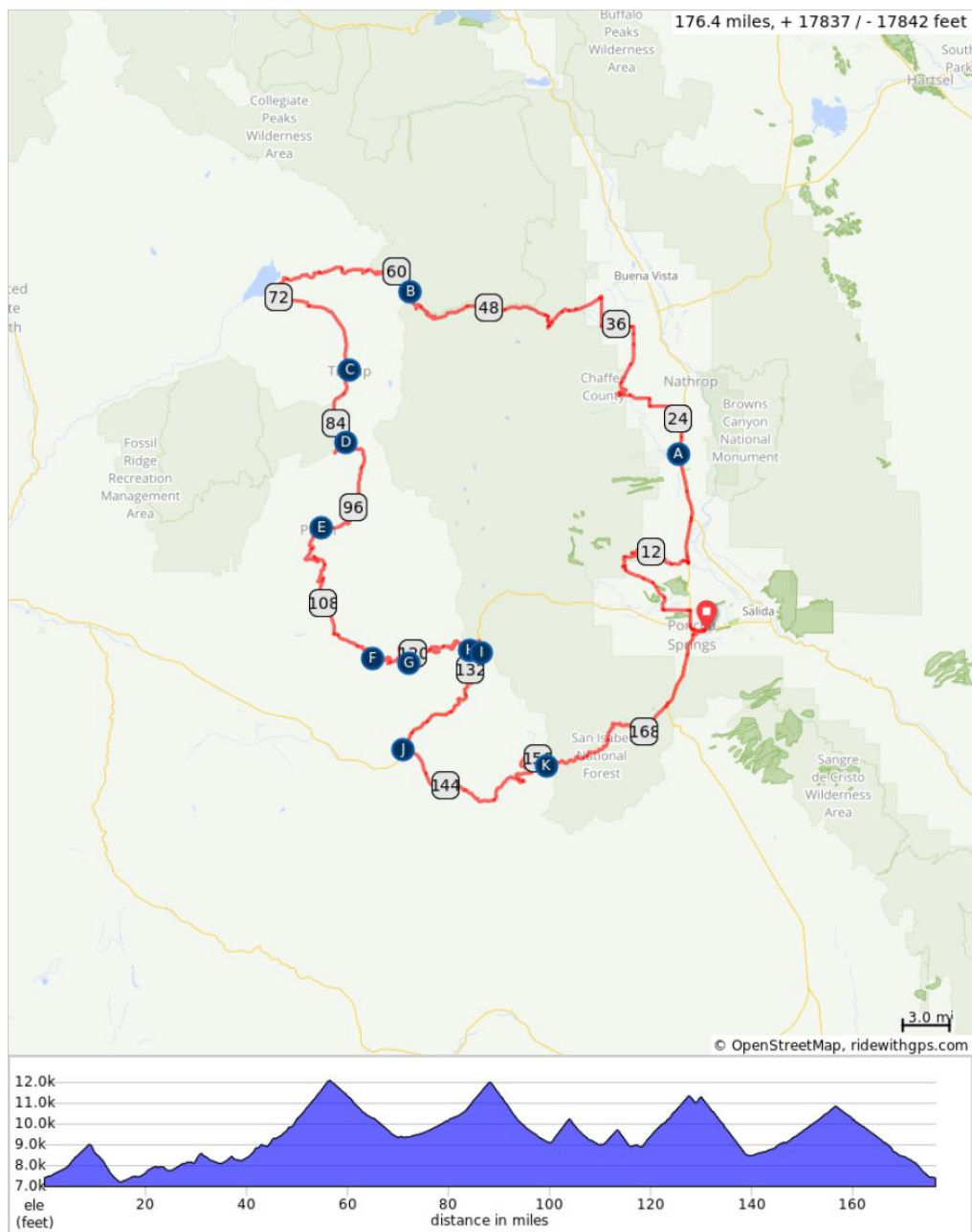
Continental Divide ADV Loop

Continental Divide 175 Miles ADV Loop 5 Passes



Multiple Mountain Passes. 50 % EZ Off road. Salida to Cottonwood Pass. Tincup to Cumberland Pass. Pitkin to Black Sage Pass to Old Monarch Pass. Old Monarch to Monarch Pass. Hwy 50 to Sargents to Marshall Pass to Hwy 285.

A.	Centerville Fuel	G.	Start Old Monarch Pass
B.	Cottonwood Pass Summit	H.	Old Monarch Pass Summit
C.	Tincup	I.	Monarch Pass Summit
D.	Cumberland Pass Summit	J.	Tomichi Creek Trading Post Food & Fuel
E.	Pitkin General Store Food & Fuel	K.	Marshall Pass Summit
F.	Blacksage Pass Summit		

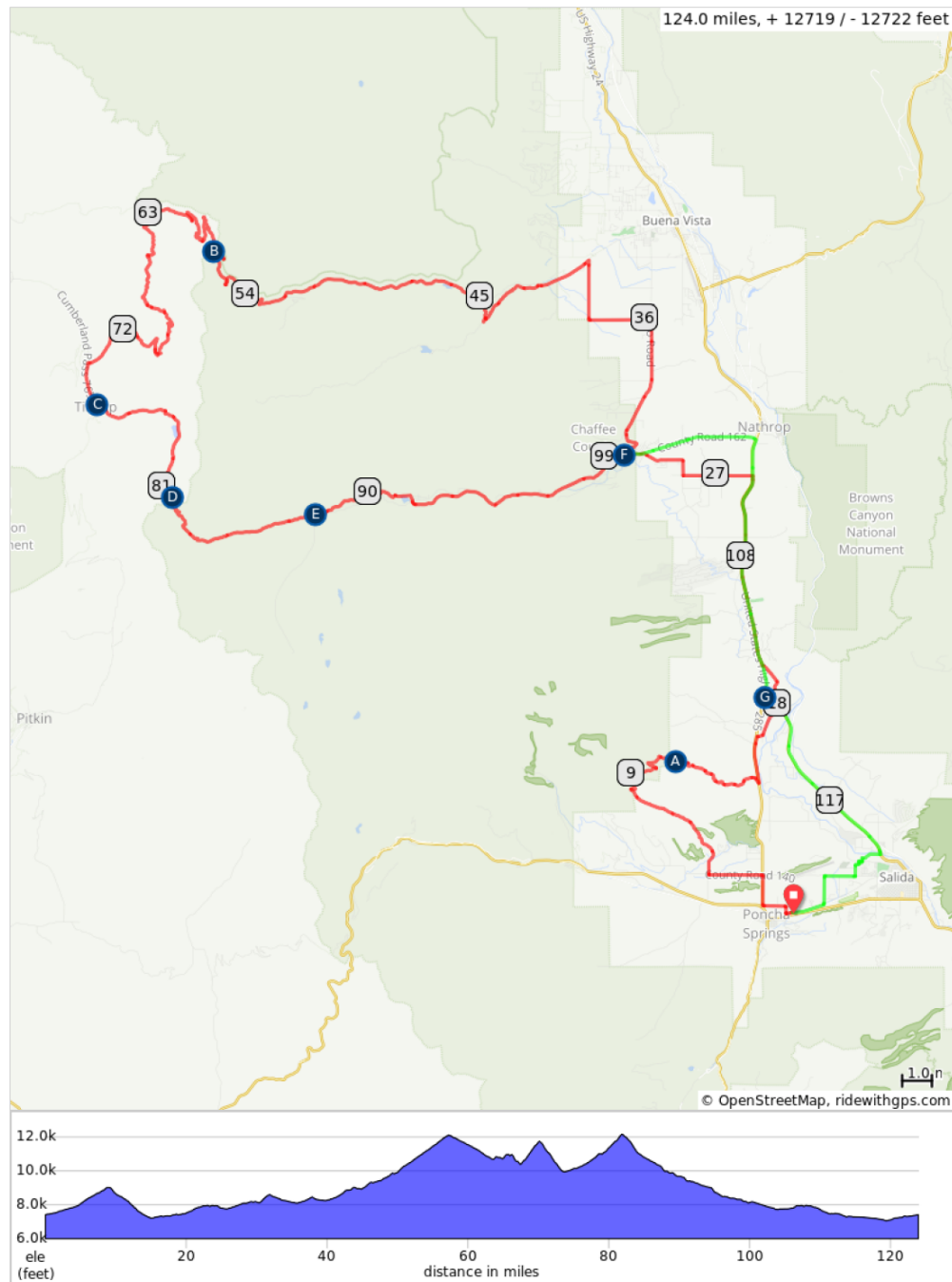


Tin Cup ADV Loop

Cottonwood Pass 124 Mile ADV Loop to Tincup back to Mt. Princeton from Fairgrounds

124 Mile Short ADV Loop. 1/4 Quarter Off-Road over Rocky Tincup Pass. Awesome Views over the Continental Divide. Cottonwood Pass to Taylor Lake to Tincup Pass. St. Elmo past Mt. Princeton return to Fairgrounds.

A.	Blanks Cabin Photo Opp	E.	Ghosttown of St. Elmo
B.	Cottonwood Pass Summit	F.	Mt Princeton General Store Fuel
C.	Town of Tincup	G.	Hwy 291
D.	Tincup Pass Summit		



Mosquito Pass

232 Mile ADV Loop over Weston & Mosquito Pass



Fairgrounds to Ute Trail. Aspen Ridge to Trout Creek Pass. 4 Mile to Midland RR Tunnels. Granite to Weston Pass to Fairplay. Mosquito Pass to Leadville. Turquoise Lake loop to Twin Lake. Midland RR to Buena Vista. To Mt. Princeton Hot Springs, to Downtown Salida, to Fairgrounds

A.	Cross Arkansas River	J.	North London Mine
B.	Toward Aspen Ridge	K.	Mosquito Pass Summit
C.	Start Aspen Ridge	L.	Downtown Leadville
D.	Midland RR Tunnels	M.	Turquoise lake Loop
E.	Cross Arkansas River	N.	Mt Elbert Lake
F.	Granite Old County Seat	O.	Downtown Buena Vista
G.	Cross Arkansas River	P.	Mt Princeton Hot Springs
H.	Weston Pass Summit	Q.	Downtown Salida
I.	Fairplay Food n Fuel		

